

BC MINING PROPERTIES

MINING PROPERTIES AVAILABLE FOR SALE, OPTION OR JOINT VENTURE

[Home](#)

[About Us](#)

[Conversions](#)

[Links](#)

[Questions](#)

[Contact Us](#)

[Equipment](#)

BOBTAIL NICKEL / CARBON CAPTURE PROPERTY

The main Bobtail Nickel / Carbon Capture Property is 959.29 ha (2,370 acres) in size and is located approximately 60 km by logging road (Gregg Creek FSR) southwest of Prince George, BC toward Naltesby Lake.

The property is underlain by serpentinite ultramafic rocks emplaced within the Cache Creek Complex. A large ultramafic body is clearly outlined within the SW BC Aeromag geophysical survey data. Regional geology outlines a portion of the actual body.

The property is also located contiguous to [FPX Nickel's](#) subsidiary ([CO2 LOCK](#)) company's flagship "SAM" CARBON CAPTURE & Storage Property. These properties are going to become very valuable one day solely for their Carbon Capture potential as the rapidly emerging Carbon Capture & Storage technology continues to evolve.

Not only does the Bobtail Property have Carbon Capture & Storage written all over it but is also highly prospective for the discovery of awaruite NICKEL deposits no different than FPX's Baptiste deposit which is currently ranked as one of the LARGEST NICKEL DEPOSITS IN THE WORLD.

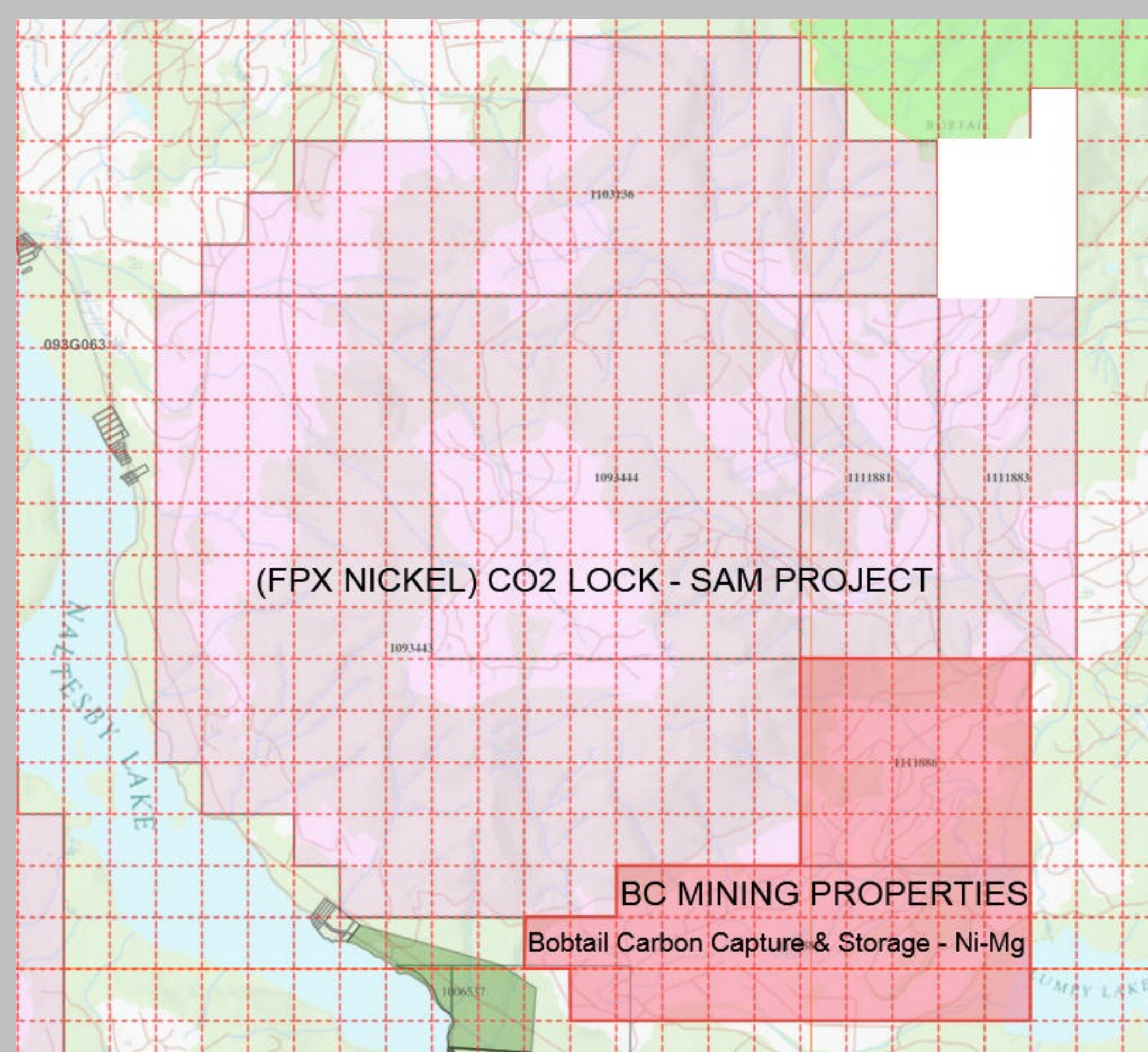
This is an excellent opportunity to get in on the ground floor on what is going to be one of the hottest markets on the planet as global-warming continues to be the number one environmental issue in the world today.

In 2010 and 2011, Porpoise Bay Minerals completed programs of geological mapping and geochemical (rock, silt & soil) sampling over areas of the claim block. Results where sampled, average well over 0.205% Ni and up to 0.314% Cr in their search for magnesium and nickel. In 2015, Porpoise Bay switched their focus to gold. The claims lie contiguous to the east of a large block of two claims recently staked by Tripoint Geological and then transferred to the Chairman of FPX Nickel.

On February 22, 2023, \$134,611.98 of work was assessed against the Bradshaw claims advancing them to Feb. 2028.

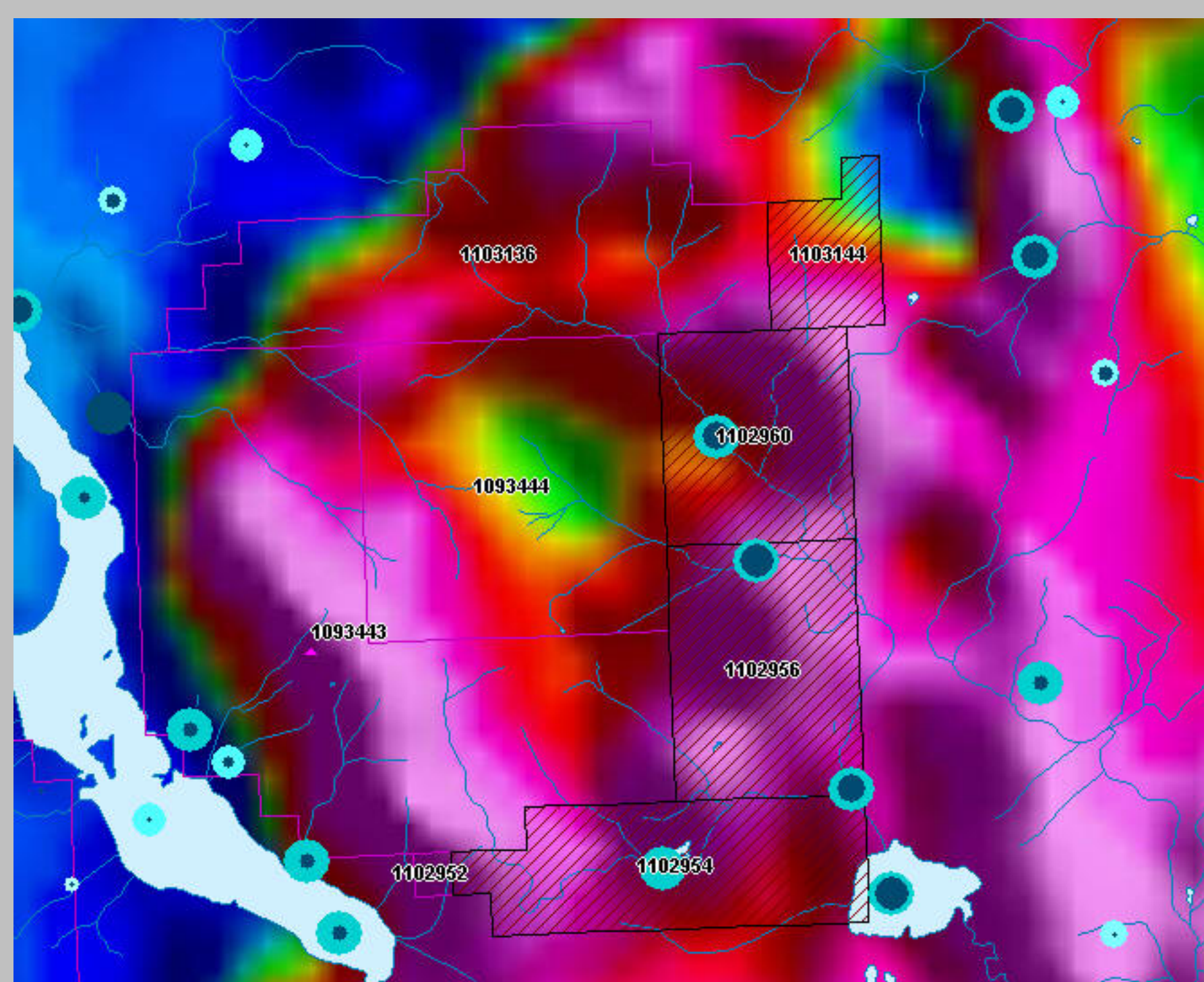
CO2 Lock has since issued several news releases pertaining to their progress on the SAM Project which is very encouraging to say the least.

On March 08, 2024, I decided to drop some of my lesser important ground knowing CO2 Lock would be chomping at the bit waiting to stake it and sure as God grows little green apples, they were there as anticipated. Anyway, it only goes to support my thoughts and theories to do with this ground. The claims map below depicts the status of the claims as per the date above.

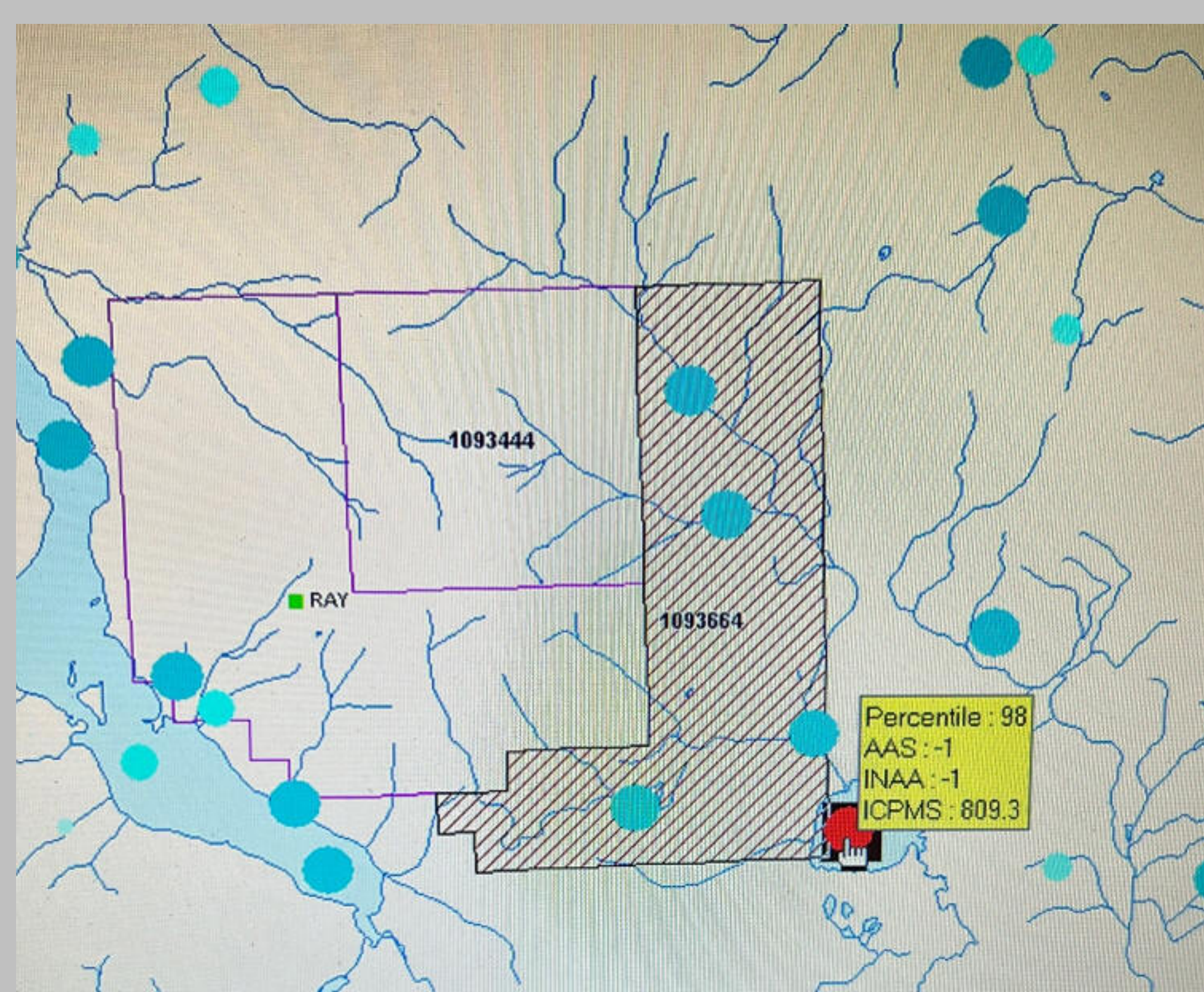


Porpoise Bay's Minerals ARIS [Report 32797](#) covers a portion of the claims in which multiple soil, silt and rock samples were taken and assayed for nickel and magnesium. Many of these samples lie within the Bobtail Nickel claim block.

With all of that said, the merits of this property are very clear and if you happen to be a junior looking to enter into the Green - Energy - Nickel / Carbon Sequestration space, you are looking in the right place.



Anomalous (Stream Sediment Samples) of Ni & Co are located across the claims



Lumpy Lake Geochem Link

[INQUIRIES](#)

-Warning-

All properties on this site are offered for mining purposes only. Title to a mineral or placer claim does not include surface rights or the right to use the property for residential or recreational purposes.

BC MINING PROPERTIES IS OPERATED AS A DIVISION OF 802213 AB LTD

[DISCLAIMER](#)

Copyright